



NOAA
FISHERIES

Southeast Regional Action Plans for Climate Change


John A Quinlan
Advanced Technology and Innovation Branch
NOAA Fisheries – Miami Laboratory

Lauren Waters
Southeast Regional Office
NOAA Fisheries – St. Petersburg

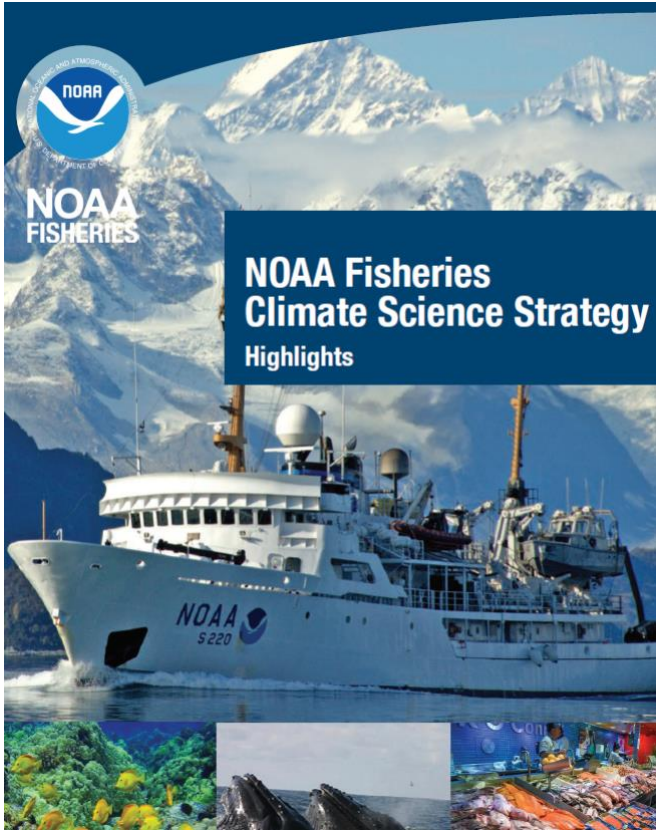
24 August 2022

Presentation Outline

- NOAA-Fisheries Climate Science Strategy
- Regional Action Plan 1.0 Development
- Achievements
- Regional Action Plan 2.0 Development
- Climate, Ecosystems, and Fisheries Initiative
- Southeast Region Climate Team



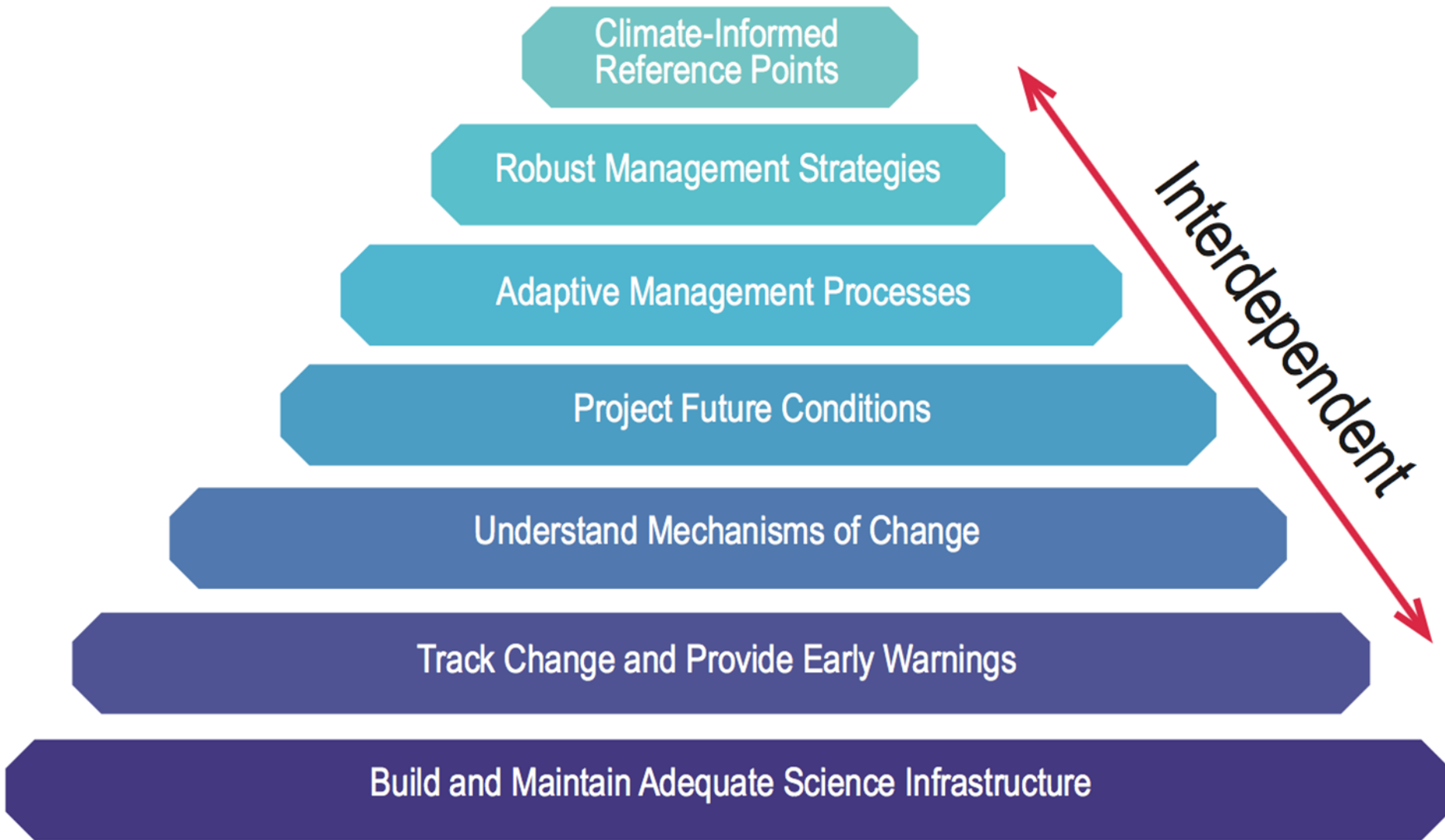
NOAA-Fisheries Climate Science Strategy



- Proactive approach to increase production, delivery, and use of climate-related information to fulfill NOAA Fisheries mandates.
- Seven objectives to reduce impacts and increase resilience with changing climate and ocean conditions.
- Implemented through Regional Action Plans (RAP)

[Climate Strategy document](#)

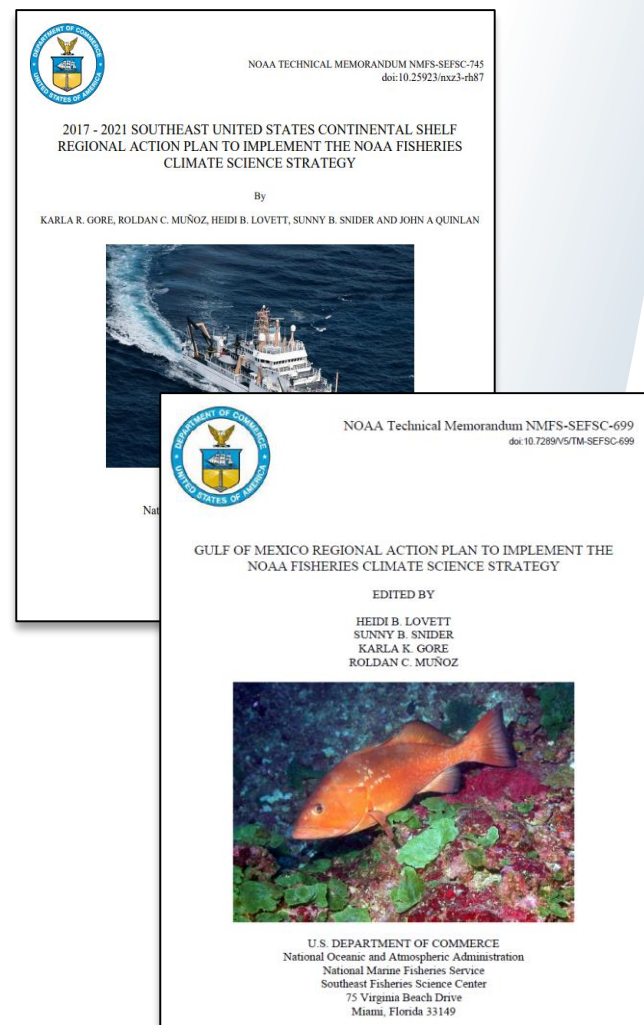
7 Climate Science Strategy Objectives



NOAA
FISHERIES

Southeast Regional Action Plans 1.0

- Developed involving the **SEFSC**, **SERO**, **AOML**, the **Councils**, and the **public**.
- Developed RAPs for the South Atlantic and the Gulf of Mexico
- There were 68 (11 priority) actions in the South Atlantic and 62 (12 priority) in the Gulf.



[Link to RAP 1.0 documents](#)

Southeast Regional Action Plans 1.0

A few priority *actions* (and accomplishments):

- Conduct climate vulnerability assessments (CVA)
- Develop Ecosystem Status Reports
- Establish a regional SEFSC/AOML/SERO climate team
- Include environmental covariates in stock assessments (AMO, red tide, larval transport)
- Hire an MSE specialist for developing climate-ready harvest control rules.
- Develop *and execute* a monitoring plan to support climate science needs.

Additional details in Peterson et al. (2021). NOAA Fisheries Climate Science Strategy Five Year Progress Report ([NMFS-F/SPO-228](#))



Southeast Regional Action Plans 2.0 (2022-2024)

- [RAP 2.0](#) Developed in a manner similar to RAP 1.0
- Input from SEFSC, SERO, and Council to develop action items.
- One document that includes South Atlantic, Gulf of Mexico, and Caribbean Region-specific action items.
- Currently incorporating public comments. Plan to finalize and release as tech memo in October.



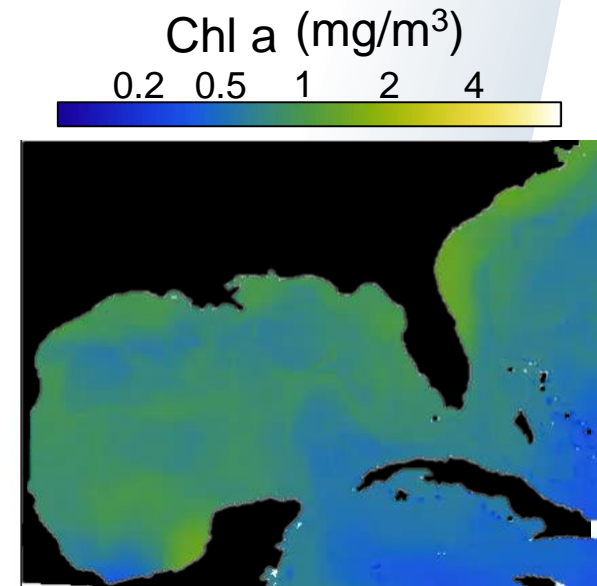
Southeast Regional Action Plans 2.0

Selection of proposed action items include:

- Regional climate change workshop (virtual)
- Improve understanding of environmental drivers on population dynamics (growth, recruitment) of harvested species (SA & GOM)
- Investigate use of coastal surveys to detect species distribution shifts (dolphinfish in SA, SEFSC, AOML, NC State)
- Role of climate in EFH, HAPC, NEPA, ESA (SERO)
- East Coast climate change scenario planning workshop (underway)
- *Expand stakeholder engagement (e.g., participatory modeling efforts involving fishers; red tide-GOM, dolphin-wahoo-SA, red snapper-GOM)*
- *Develop a comprehensive and collaborative monitoring program for climate (nutrients - protected resources).*

NOAA, Climate, Ecosystems, and Fisheries Initiative ([CEFI](#))*

- Cross-NOAA program to 1) build a national Modular Operational Model ([MOM6](#)) and
- 2) regional and national Fisheries and Climate Decision Support System (FACSS) to
- 3) Produce climate products useful to managers (e.g., climate-informed harvest rates, species distribution maps, recovery targets, indicators for Ecosystem Status Reports), and
- Reduce impacts, increase resilience to changing ocean.



Courtesy of Andrew Ross (GFDL).

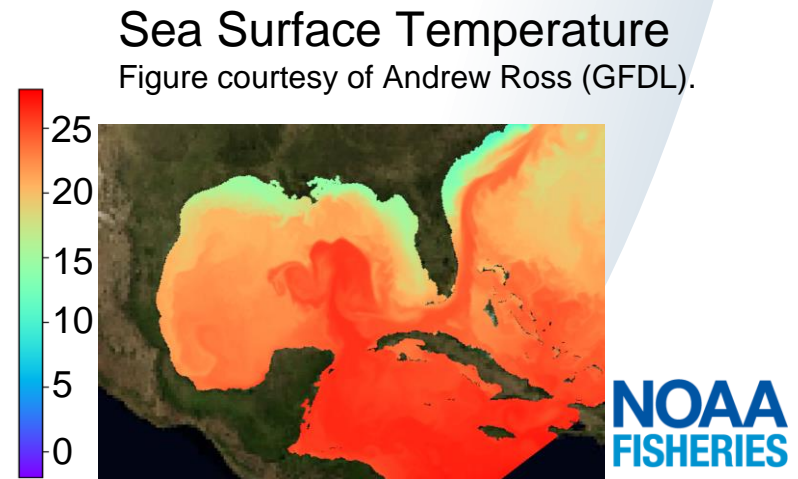
*Formerly the Climate and Fisheries Initiative ([CFI](#)), the name was changed to better reflect the cross cutting and cross program aspect of the initiative.



NOAA
FISHERIES

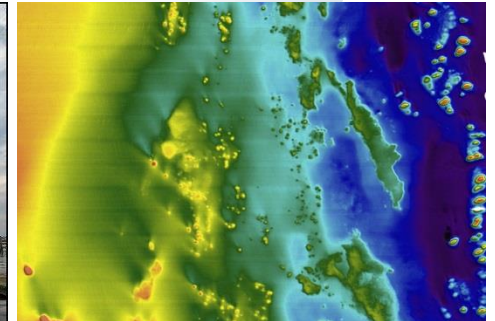
CEFI Goals

- Regional MOM6 updated and operational, delivering hindcasts, nowcasts, forecasts, and ecosystem projections for management of marine and coastal resources.
- Cross-NOAA regional teams support the production and application of regional MOM6 products.
- Research and modeling is improving understanding of climate impacts. Helping to identify best management strategies to reduce risks and increase resilience.
- Web portals provide easy access to climate-related information for multiple applications.
- Decision-makers have early warnings and longer-term projections of changing climate/ocean conditions: marine heatwaves, hypoxic events, harmful algal blooms, and acidification.

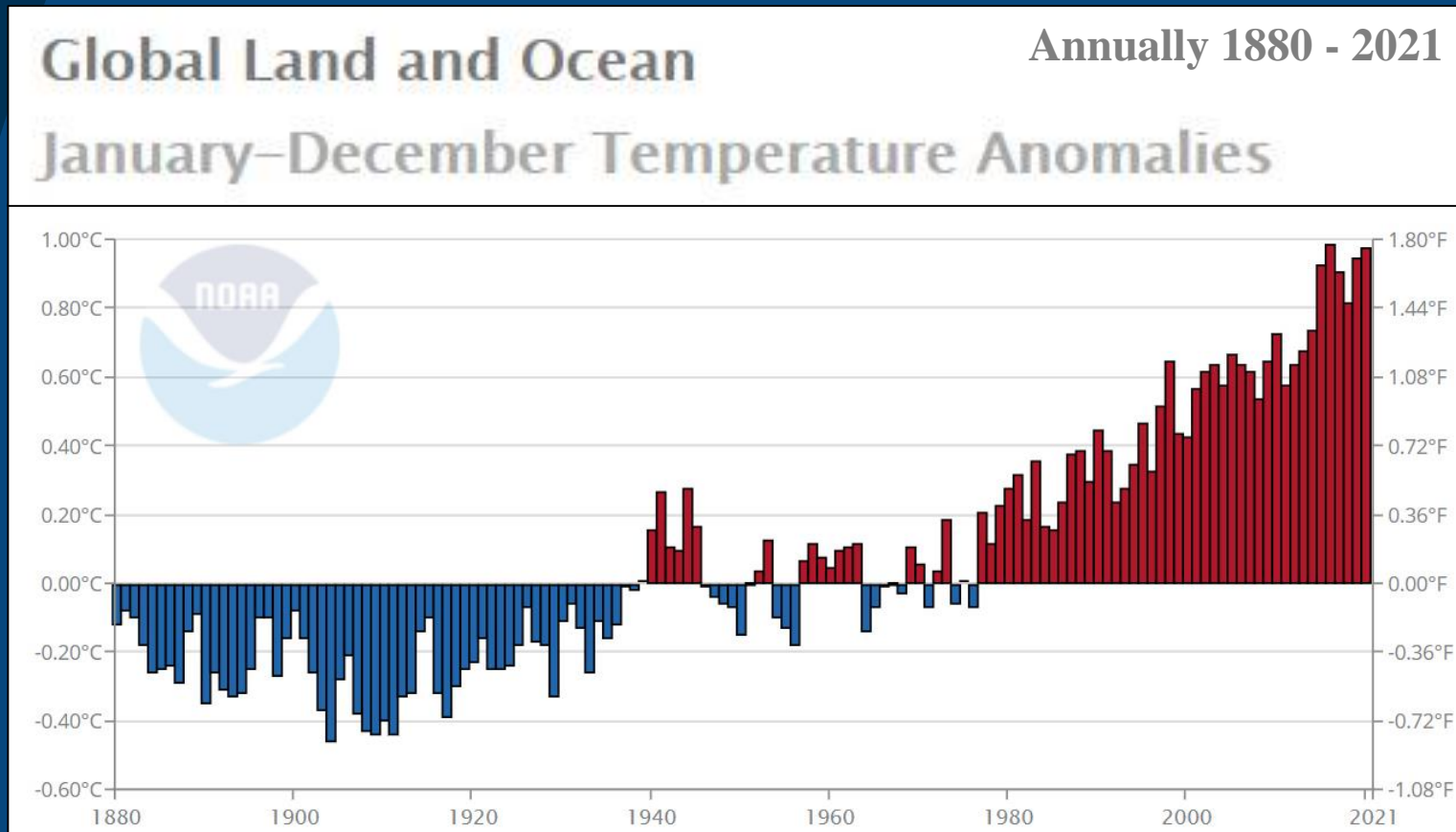


Regional Climate Team

- Currently composed of SEFSC and SERO staff scientists. Plan to expand to AOML.
- Working to develop and implement the RAPs, be responsive to HQ, and complete CVAs, etc.
- **SERO:** Lauren Waters, Joseph Cavanaugh, David Dale, Karla Gore, Kelli O'Donnell
- **SEFSC:** Michael Burton, Jennifer Doerr, Jennifer Leo, Roldan Muñoz, John Quinlan, Christopher Sasso



Thank you! Questions?



NOAA
FISHERIES

John.A.Quinlan@NOAA.GOV

Lauren.Waters@NOAA.GOV



NOAA
FISHERIES